Midwest Region

National Park Service
U.S. Department of the Interior

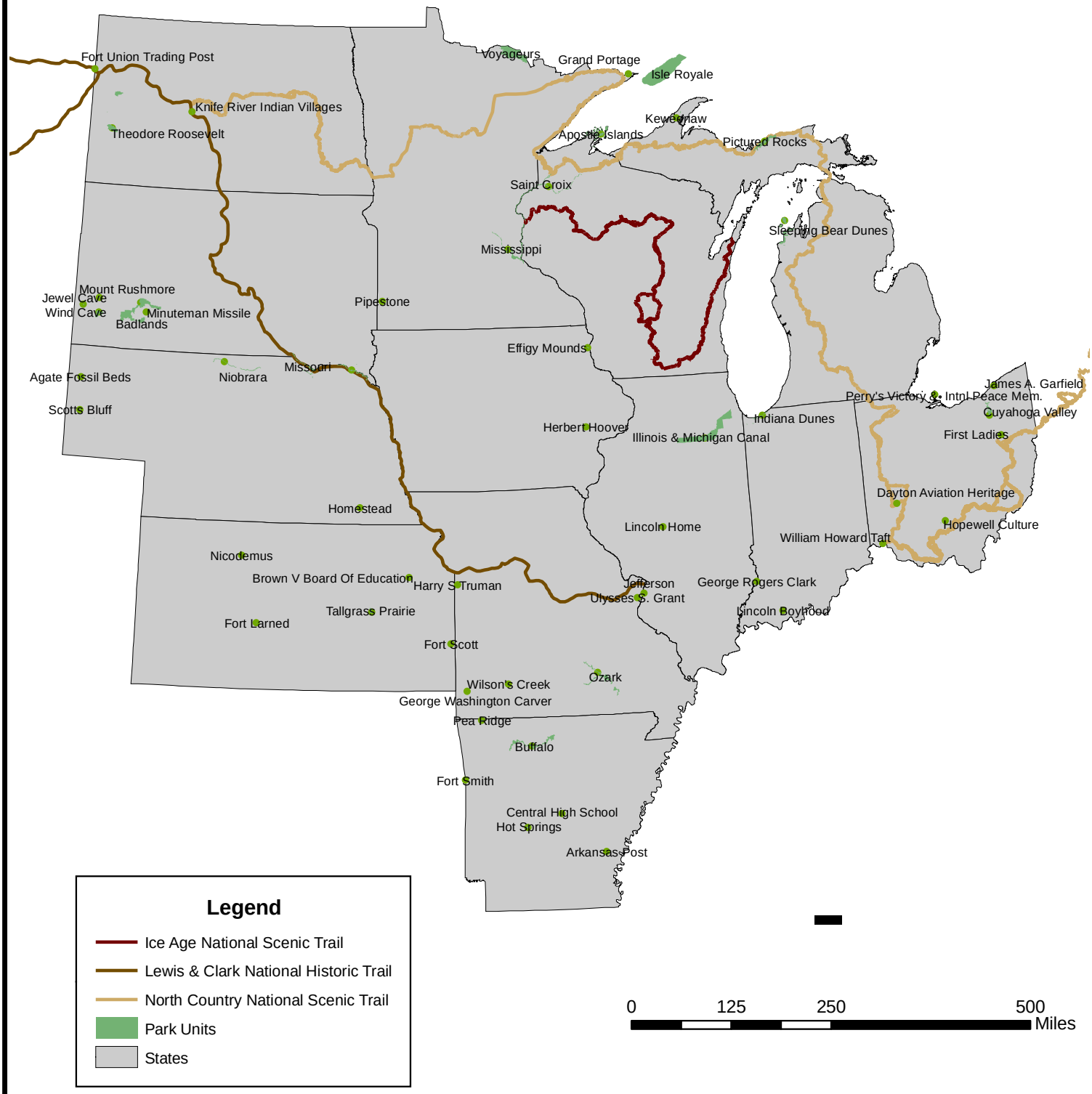

Produced by Midwest Region GIS Technical Support Center

October, 2004

FILE: MWRO_09302004.MXD

Arkansas

National Park Service
U.S. Department of the Interior

109th Congress

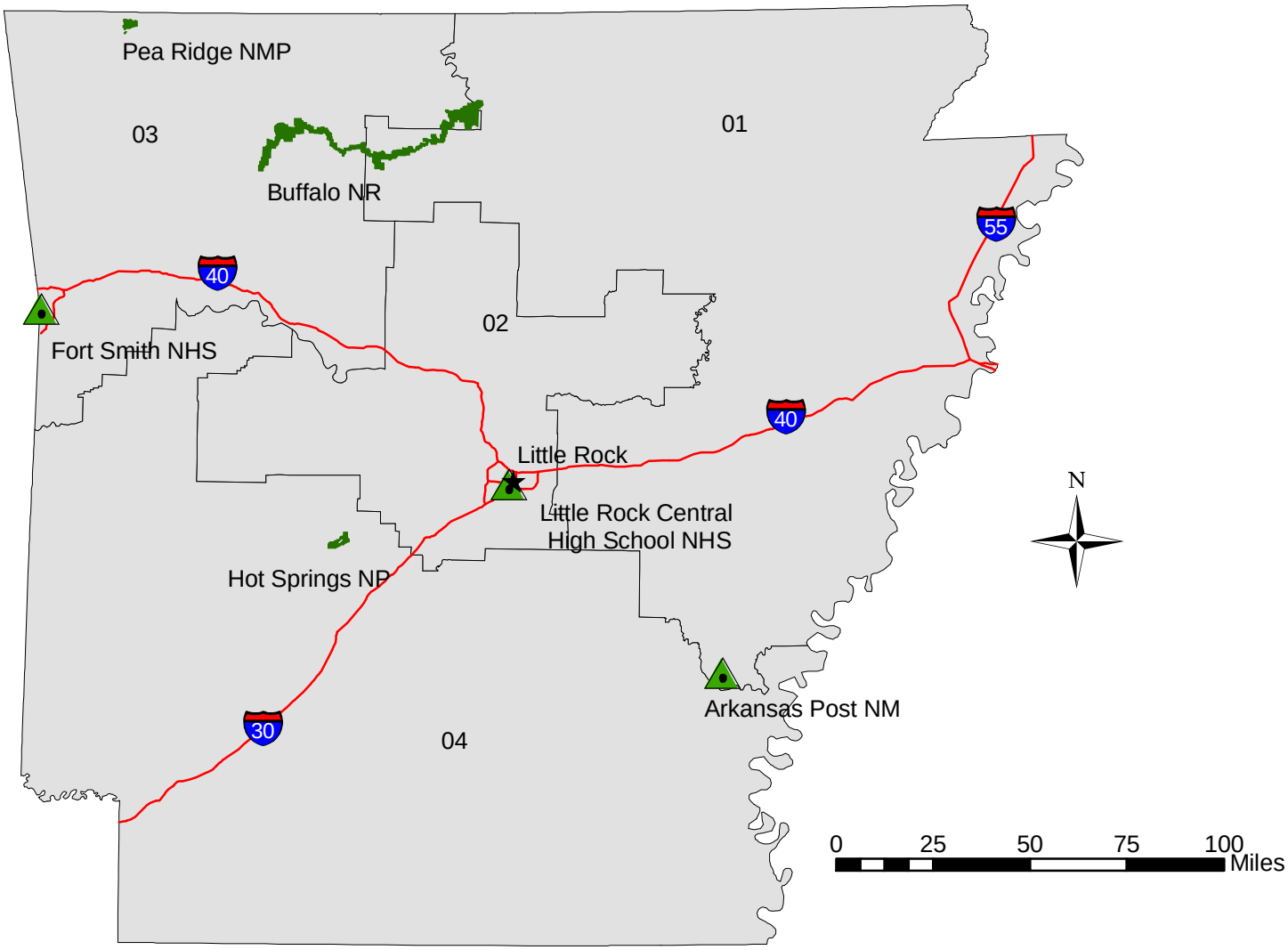

Senators

Mark Pryor (D)
Blanche Lincoln (D)

Governor

Mike Huckabee (R)

AR Congressional District Representatives

01	Marion Berry (D)
02	Vic Snyder (D)
03	John Boozman (R)
04	Mike Ross (D)

Legend

★ State Capital
NPS units
Interstates

Produced by MWR GIS Technical Support Center Madison, WI

November 2004

ar_109cong.mxd

Illinois

National Park Service
U.S. Department of the Interior

109th Congress

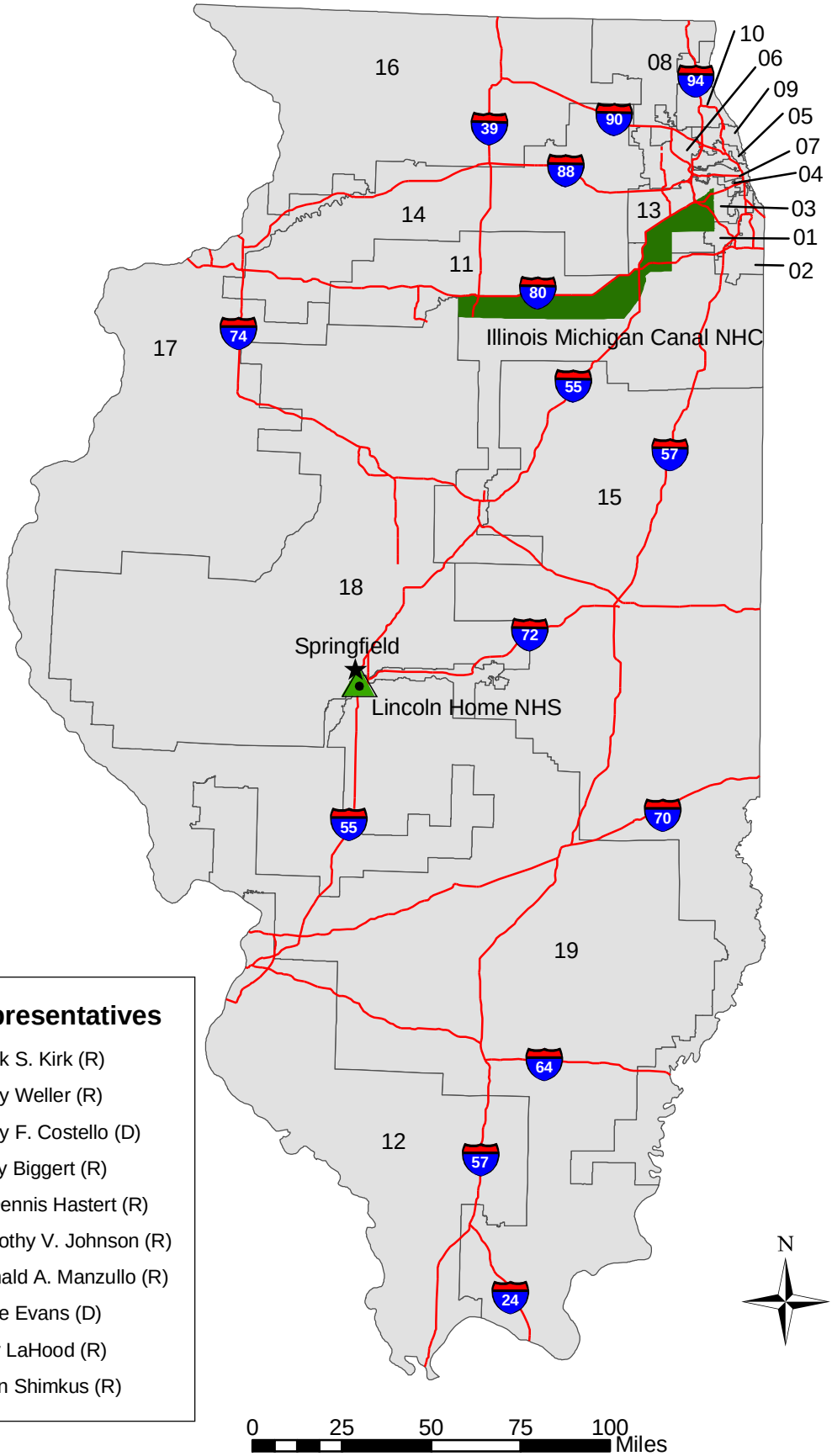

Legend

- ★ State Capitol
- NPS units
- Interstates

Senators

Richard Durbin (D)
Barack Obama (D)

Governor

Rod R. Blagojevich (D)

IL Congressional District Representatives

01	Bobby L. Rush (D)	10	Mark S. Kirk (R)
02	Jesse L. Jackson, Jr.(D)	11	Jerry Weller (R)
03	William O. Lipinski (D)	12	Jerry F. Costello (D)
04	Luis V. Gutierrez (D)	13	Judy Biggert (R)
05	Rahm Emanuel (D)	14	J. Dennis Hastert (R)
06	Henry J. Hyde (R)	15	Timothy V. Johnson (R)
07	Danny K. Davis (D)	16	Donald A. Manzullo (R)
08	Melissa L. Bean (D)	17	Lane Evans (D)
09	Janice D. Schakowsky (D)	18	Ray LaHood (R)
		19	John Shimkus (R)

Produced by MWR GIS Technical Support Center Madison, WI
November 2004
il_109cong.mxd

Indiana

National Park Service
U.S. Department of the Interior

109th Congress

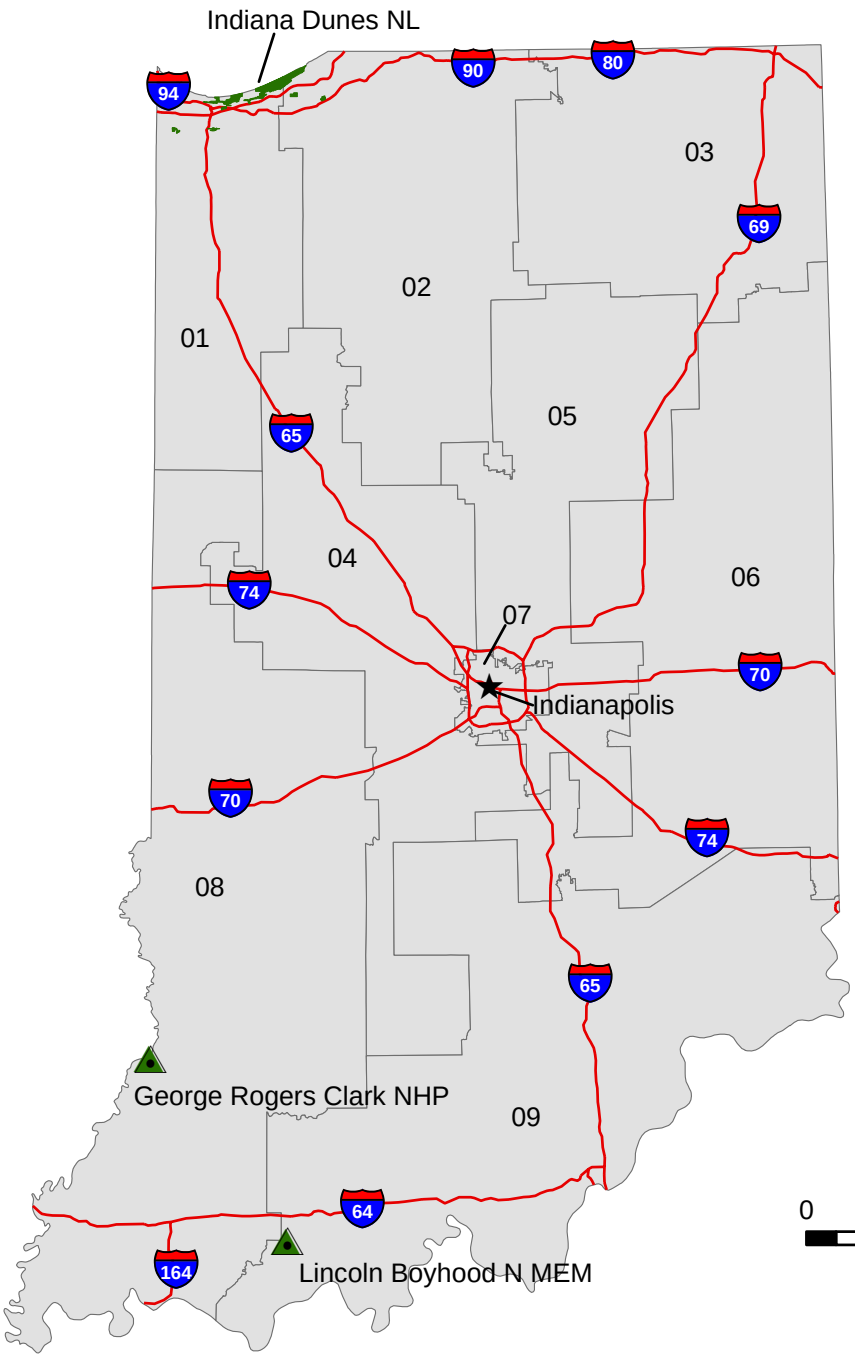

Legend

- ★ State Capital
- NPS units
- Interstates

N

0 25 50 75 100 Miles

IN Congressional District Representatives

01	Peter J. Visclosky (D)	06	Mike Pence (R)
02	Chris Chocola (R)	07	Julia Carson (D)
03	Mark Edward Souder (R)	08	John Hostettler (R)
04	Steve Buyer (R)	09	Mike Sodrel (R)
05	Dan Burton (R)		

Senators

Evan Bayh (D)
Richard Lugar (R)

Governor

Mitchell Daniels (R)

Produced by MWR GIS Technical Support Center Madison, WI

January 2005

in_109cong.mxd

Iowa

National Park Service
U.S. Department of the Interior

109th Congress

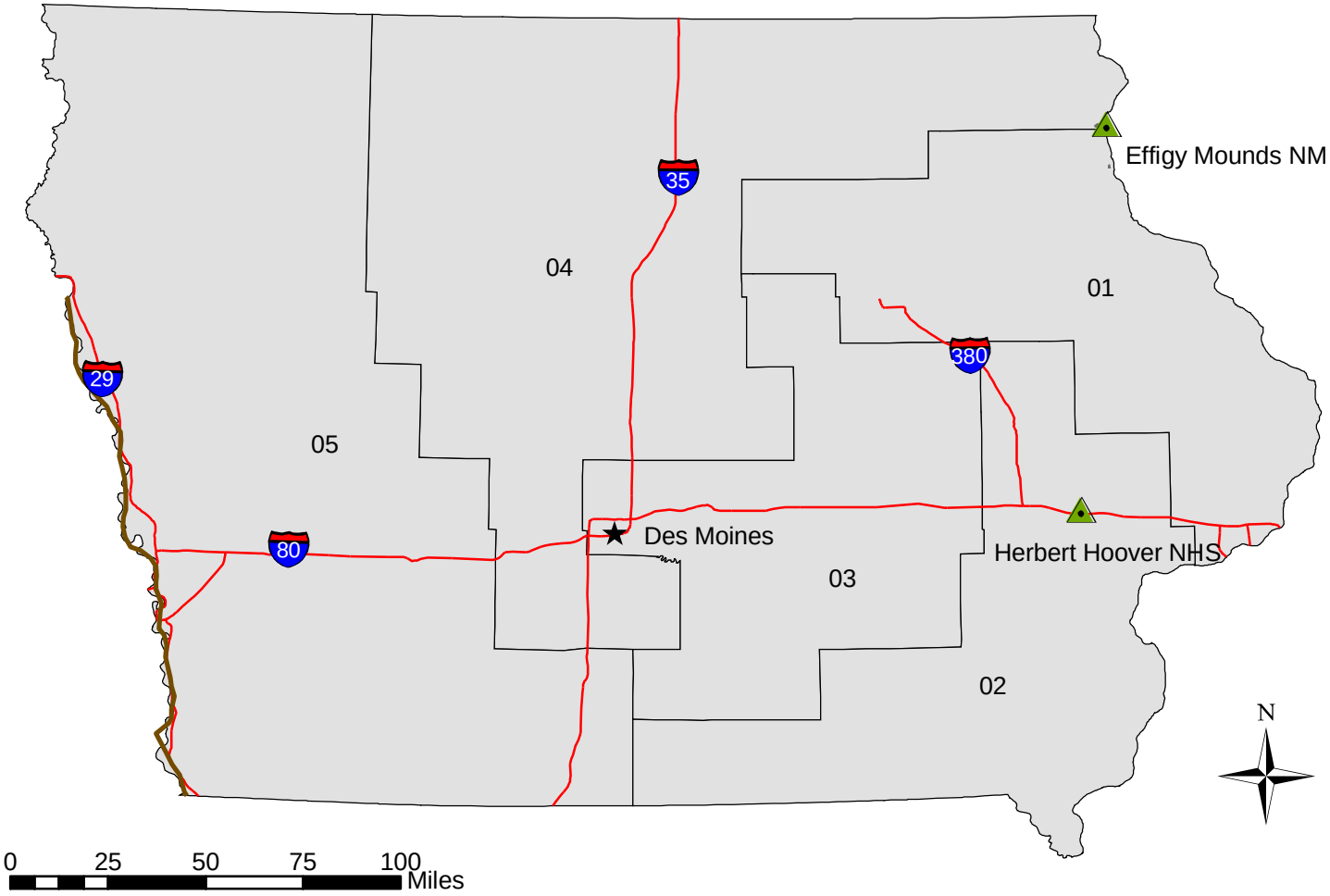

Senators

Tom Harkin (D)
Charles Grassley (R)

Governor

Tom Vilsack (D)

IA Congressional District Representatives

- 01 Jim Nussle (R)
- 02 Jim Leach (R)
- 03 Leonard Boswell (D)
- 04 Tom Latham (R)
- 05 Steve King (R)

Legend

- ★ State Capital
- NPS units
- Lewis and Clark NHT
- Interstates

Produced by MWR GIS Technical Support Center Madison, WI
ia_109cong.mxd

November 2004

Kansas

National Park Service
U.S. Department of the Interior

109th Congress

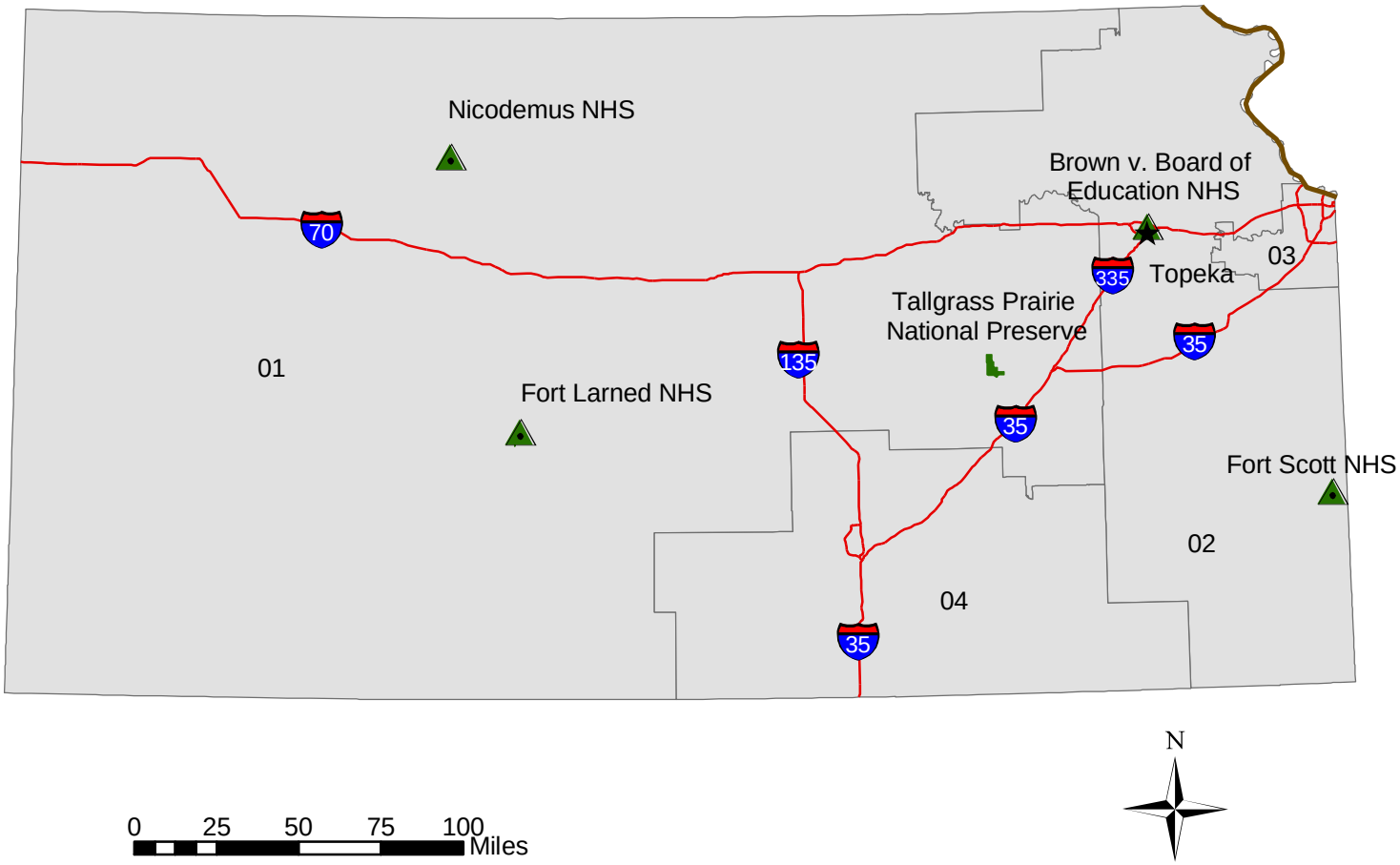

Senators

Sam Brownback (R)
Pat Roberts (R)

Governor

Kathleen Sebelius (D)

KS Congressional District Representatives

01	Jerry Moran (R)
02	Jim Ryun (R)
03	Dennis Moore (D)
04	Todd Tiahrt (R)

Legend

- ★ State Capital
- NPS units
- Lewis and Clark NHT
- Interstates

Produced by MWR GIS Technical Support Center Madison, WI
ks_109cong.mxd
November 2004

Michigan

National Park Service
U.S. Department of the Interior

109th Congress

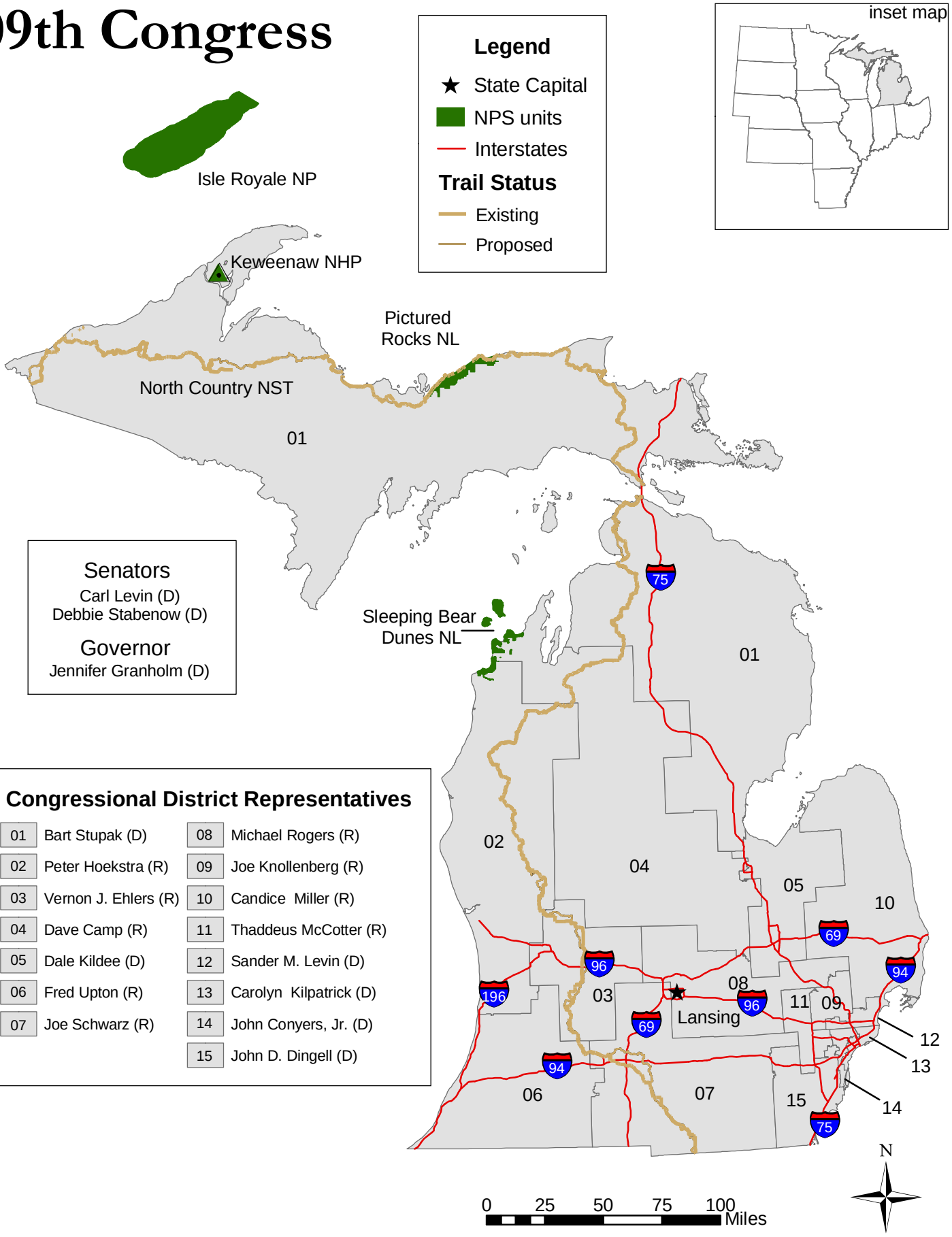

Senators

Carl Levin (D)
Debbie Stabenow (D)

Governor

Jennifer Granholm (D)

MI Congressional District Representatives

01	Bart Stupak (D)	08	Michael Rogers (R)
02	Peter Hoekstra (R)	09	Joe Knollenberg (R)
03	Vernon J. Ehlers (R)	10	Candice Miller (R)
04	Dave Camp (R)	11	Thaddeus McCotter (R)
05	Dale Kildee (D)	12	Sander M. Levin (D)
06	Fred Upton (R)	13	Carolyn Kilpatrick (D)
07	Joe Schwarz (R)	14	John Conyers, Jr. (D)
		15	John D. Dingell (D)

Produced by MWR GIS Technical Support Center Madison, WI
mi_109cong.mxd
November 2004

Minnesota

National Park Service
U.S. Department of the Interior

109th Congress

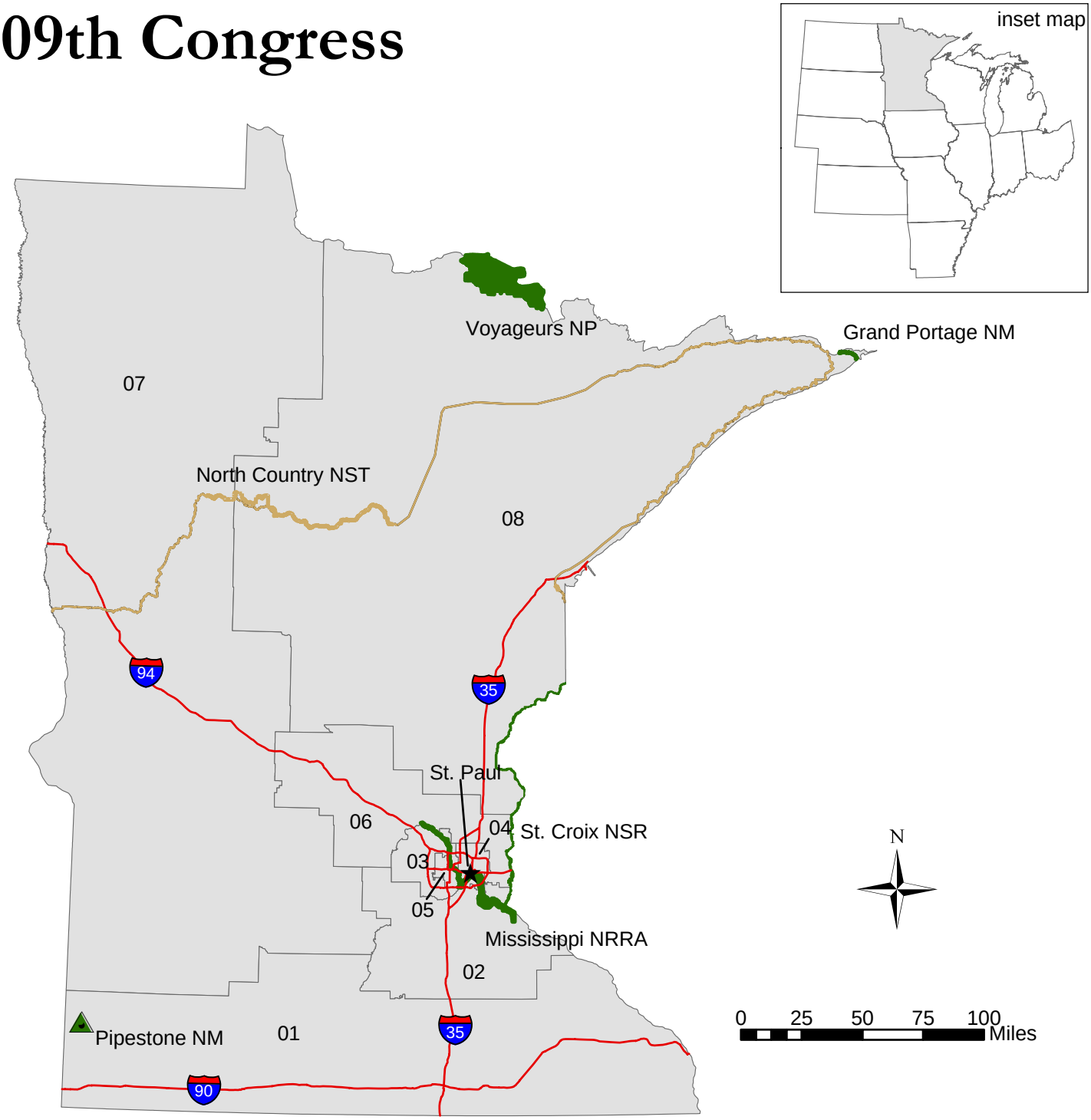

Senators

Norm Coleman (R)
Mark Dayton (D)

Governor

Tim Pawlenty (R)

MN Congressional District Representatives

01	Gil Gutknecht (R)	05	Martin Olav Sabo (D)
02	John Kline (R)	06	Mark Kennedy (R)
03	Jim Ramstad (R)	07	Collin C. Peterson (D)
04	Betty McCollum (D)	08	James L. Oberstar (D)

Legend

- ★ State Capital
- NPS units
- Interstates

Trail Status

- Existing
- Proposed

Produced by MWR GIS Technical Support Center Madison, WI
mn_109cong.mxd
November 2004

Missouri

National Park Service
U.S. Department of the Interior

109th Congress

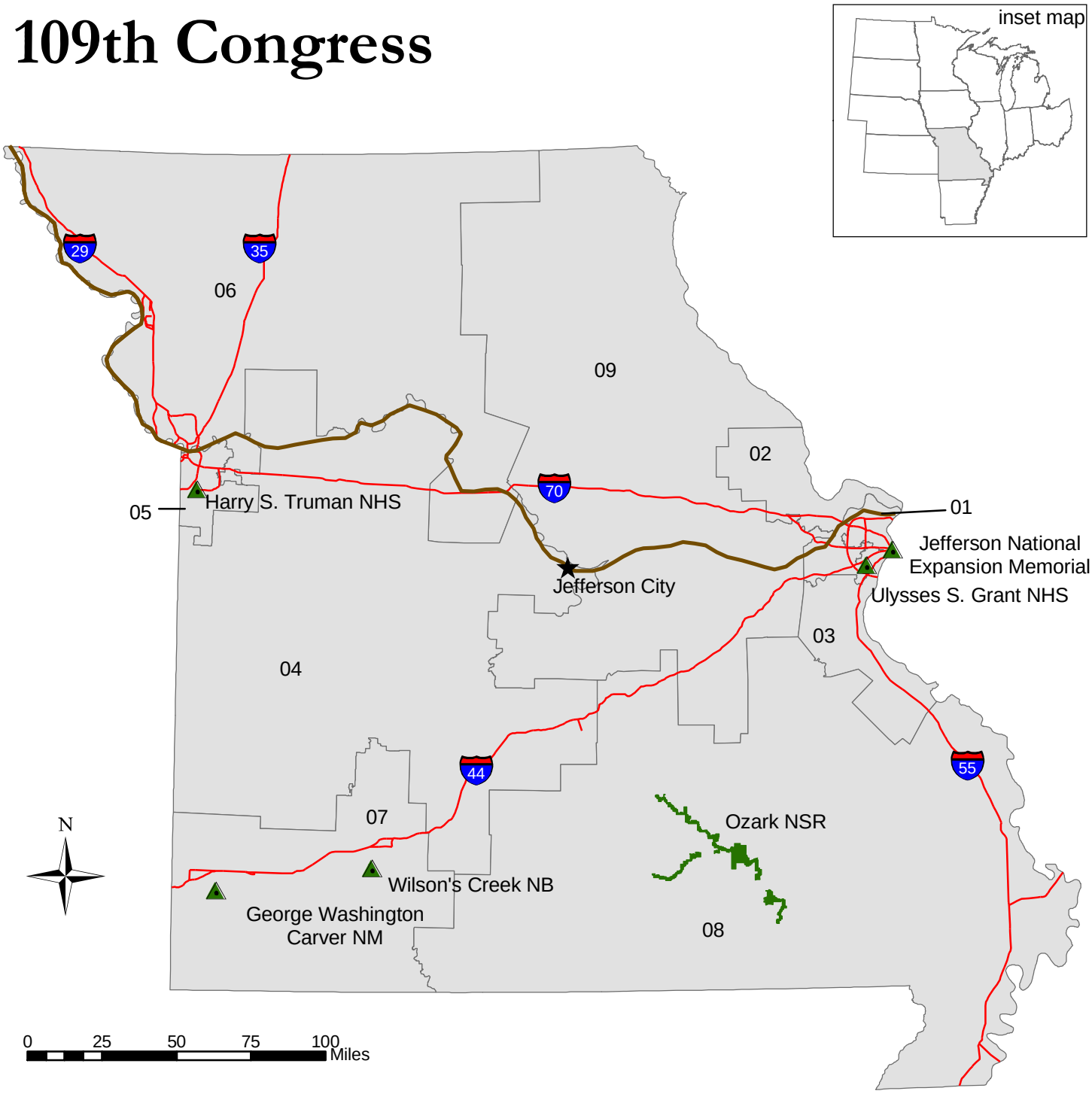

Senators
Christopher Bond (R)
Jim Talent (R)

Governor
Matt Blunt (R)

MO Congressional District Representatives

01	William Lacy Clay, Jr. (D)	05	Emanuel Cleaver (D)
02	Todd Akin (R)	06	Samuel B. Graves (R)
03	Russ Carnahan (D)	07	Roy Blunt (R)
04	Ike Skelton (D)	08	Jo Ann Emerson (R)
		09	Kenny C. Hulshof (R)

Legend

- ★ State Capital
- NPS units
- Lewis and Clark NHT
- Interstates

Produced by MWR GIS Technical Support Center Madison, WI
mo_109cong.mxd
November 2004

Nebraska

National Park Service
U.S. Department of the Interior

109th Congress

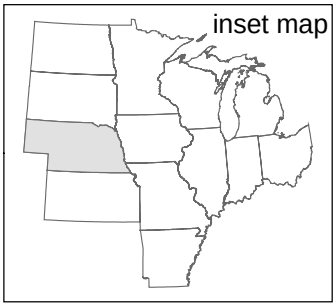

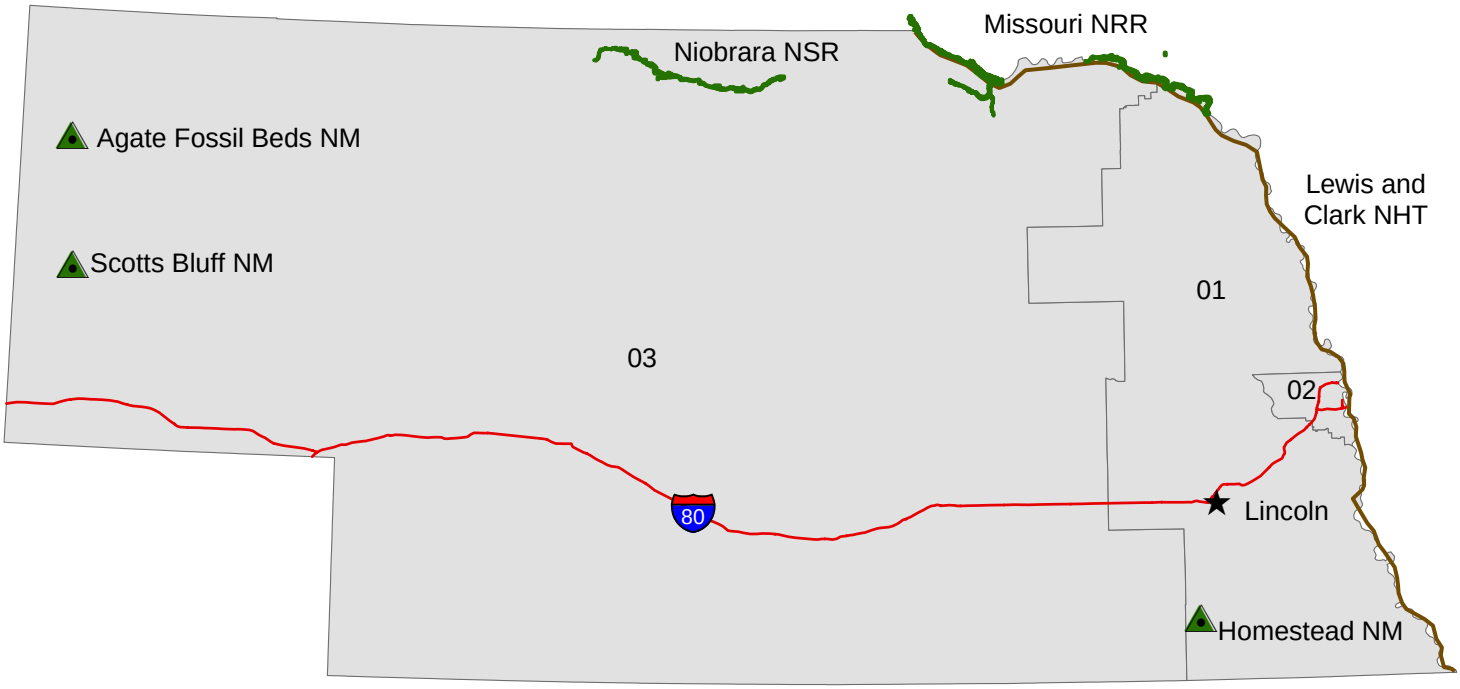

Senators
Charles Hagel (R)
Ben Nelson (D)

Governor
Dave Heineman (R)

NE Congressional District Representatives

- 01 Jeff Fortenberry (R)
- 02 Lee Terry (R)
- 03 Tom Osborne (R)

Legend

- ★ State Capital
- Lewis and Clark NHT
- Interstates
- NPS units

0 25 50 75 100 Miles

N

Produced by MWR GIS Technical Support Center Madison, WI

January 2005

ne_109cong.mxd

North Dakota

National Park Service
U.S. Department of the Interior

109th Congress

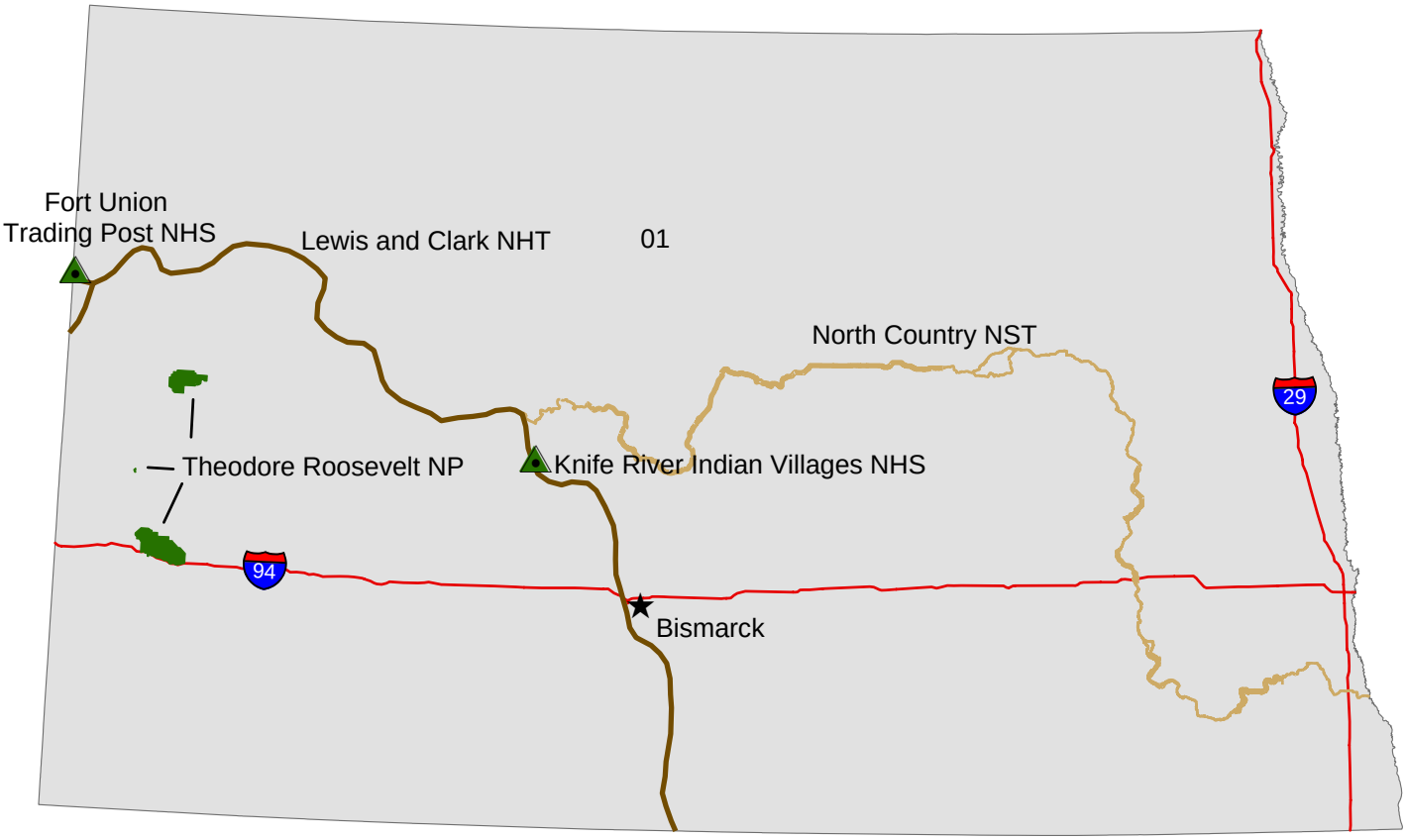

Senators
Kent Conrad (D)
Byron Dorgan (D)

Governor
John Hoeven (R)

ND Congressional District Representative
01 Earl Pomeroy (D)

Legend
★ State Capital
NPS units
Interstates

Trail Status
Existing
Proposed

N

0 25 50 75 100 Miles

Produced by MWR GIS Technical Support Center Madison, WI
nd_109cong.mxd

November 2004

Ohio

National Park Service
U.S. Department of the Interior

109th Congress

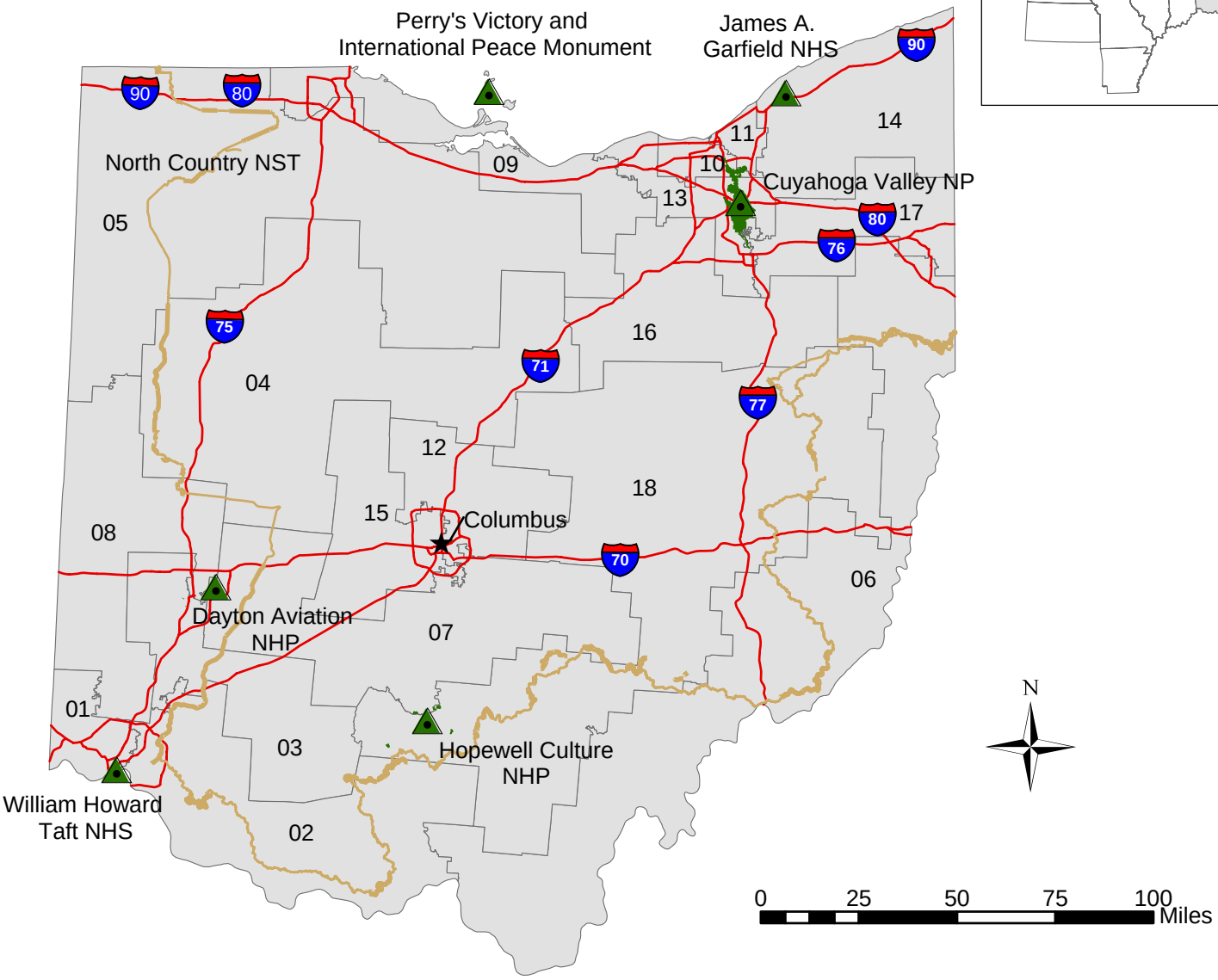

OH Congressional District Representatives

01	Steve Chabot (R)	10	Dennis J. Kucinich (D)
02	Rob Portman (R)	11	Stephanie Tubbs Jones (D)
03	Michael Turner (R)	12	Patrick J. Tiberi (R)
04	Michael G. Oxley (R)	13	Sherrod Brown (D)
05	Paul E. Gillmor (R)	14	Steven C. LaTourette (R)
06	Ted Strickland (D)	15	Deborah Pryce (R)
07	David L. Hobson (R)	16	Ralph Regula (R)
08	John A. Boehner (R)	17	Timothy Ryan (D)
09	Marcy Kaptur (D)	18	Bob Ney (R)

Senators

Mike Dewine (R)
George Voinovich (R)

Governor

Bob Taft (R)

Legend

★ State Capital
NPS units
Interstates

Trail Status

Existing
Proposed

Produced by MWR GIS Technical Support Center Madison, WI
November 2004
oh_109cong.mxd

South Dakota

National Park Service
U.S. Department of the Interior

109th Congress

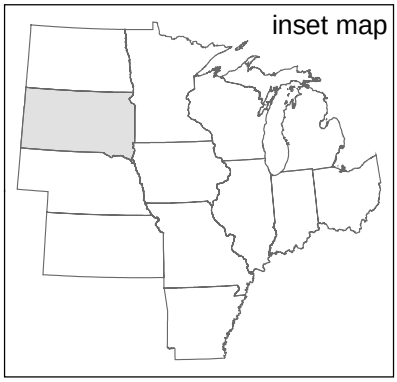

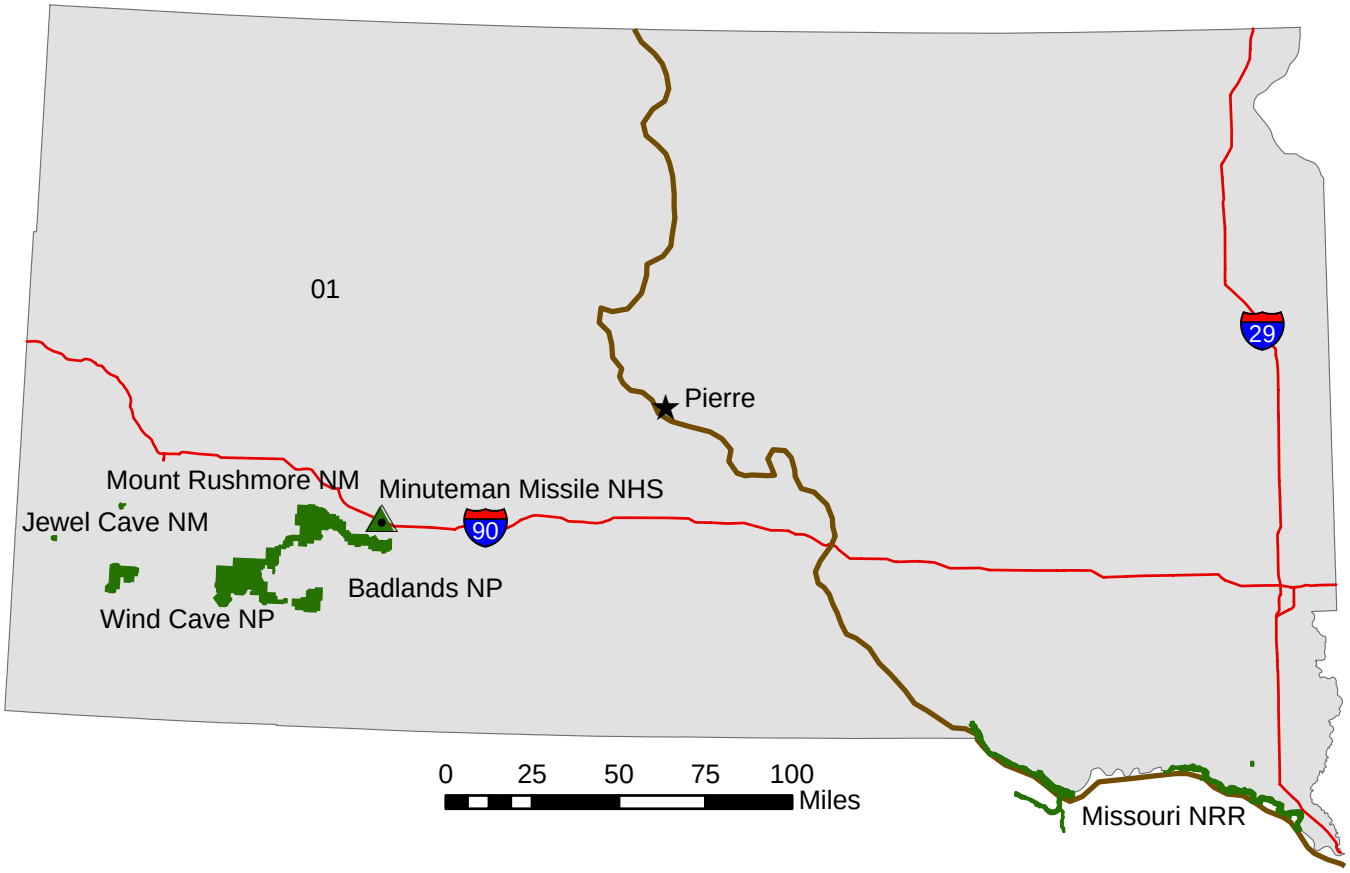

Senators

Tim Johnson (D)
John R. Thune (R)

Governor

Mike Rounds (R)

SD Congressional District Representative

01 Stephanie Herseth (D)

Legend

- ★ State Capital
- NPS units
- Lewis and Clark NHT
- Interstate

N

Produced by MWR GIS Technical Support Center Madison, WI

January 2005

sd_109cong.mxd

Wisconsin

National Park Service
U.S. Department of the Interior

109th Congress

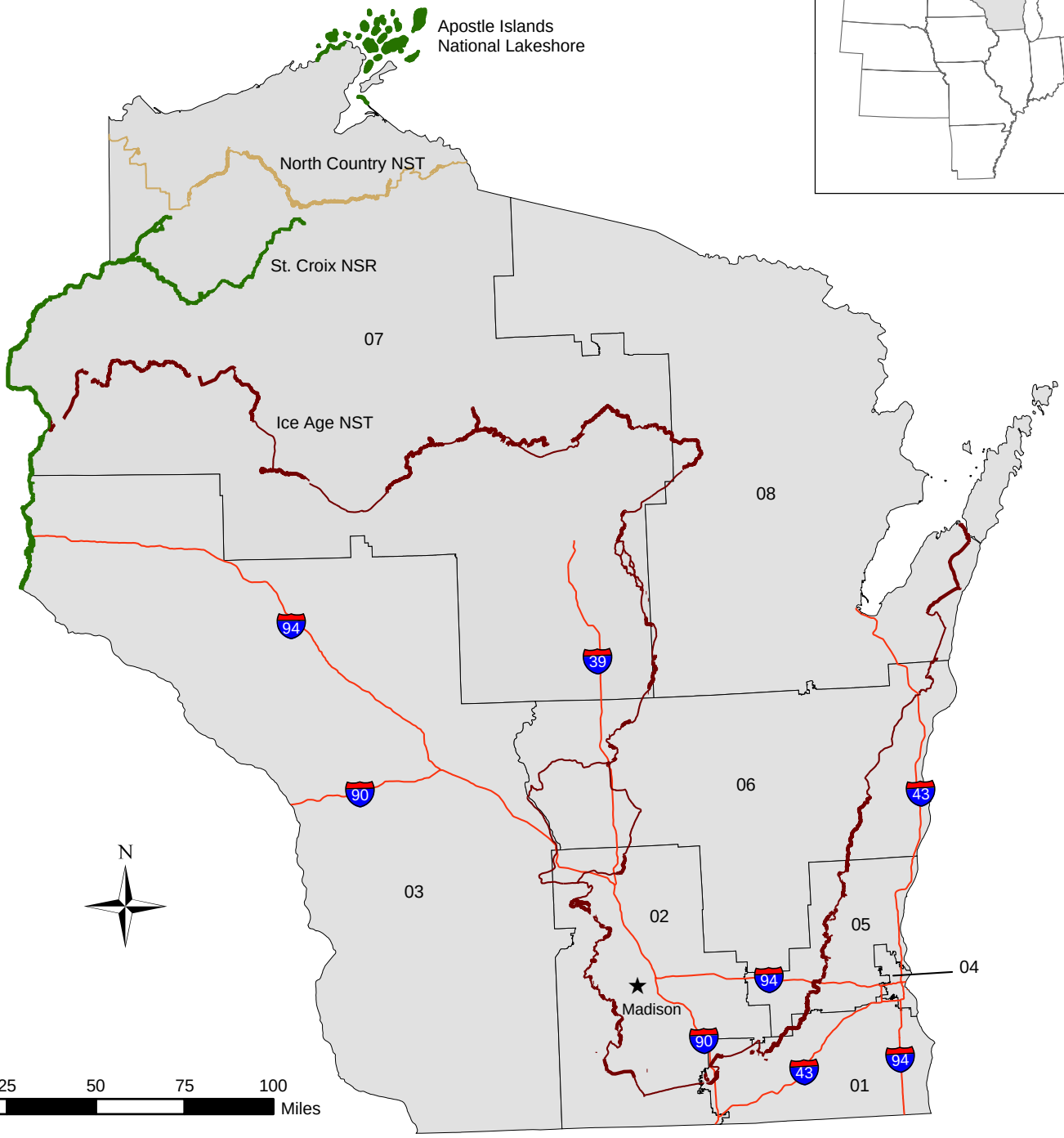

Senators

Russ Feingold (D)
Herb Kohl (D)

Governor

Jim Doyle (D)

WI Congressional District Representatives

01	Paul Ryan (R)	05	F. James Sensenbrenner, Jr. (R)
02	Tammy Baldwin (D)	06	Thomas E. Petri (R)
03	Ron Kind (D)	07	David R. Obey (D)
04	Gwen S. Moore (D)	08	Mark Green (R)

Legend

★ State Capital
NPS units
Interstates

Trail Status

Existing
Proposed

Produced by MWR GIS Technical Support Center Madison, WI

November 2004

wi_109cong.mxd

Disclaimer

Information was obtained from a variety of small-scale sources* (please see below). These data are for reference only and are not intended to be used for park-specific applications.

Data Sources*

Congressional Districts – National Atlas (nationalatlas.gov)

Interstate system – National Atlas (nationalatlas.gov - USGS Major Roads of US)

Parks boundaries – National Park Service (nps.gov/gis)

Region Boundaries – National Park Service (nps.gov/gis)

State Capitals – Geographic Names Information System (GNIS - geonames.usgs.gov)

Trails
Ice Age NST – Ice Age Park and Trail Foundation
Lewis and Clark NHT – nps.gov
North Country NST – North Country Trail Association

Map Template – National Park Service (imgis.nps.gov)

Questions on the project can be directed to Midwest Region GIS Technical Support Center staff via phone (608.265.3515) or e-mail (peter_budde@nps.gov).